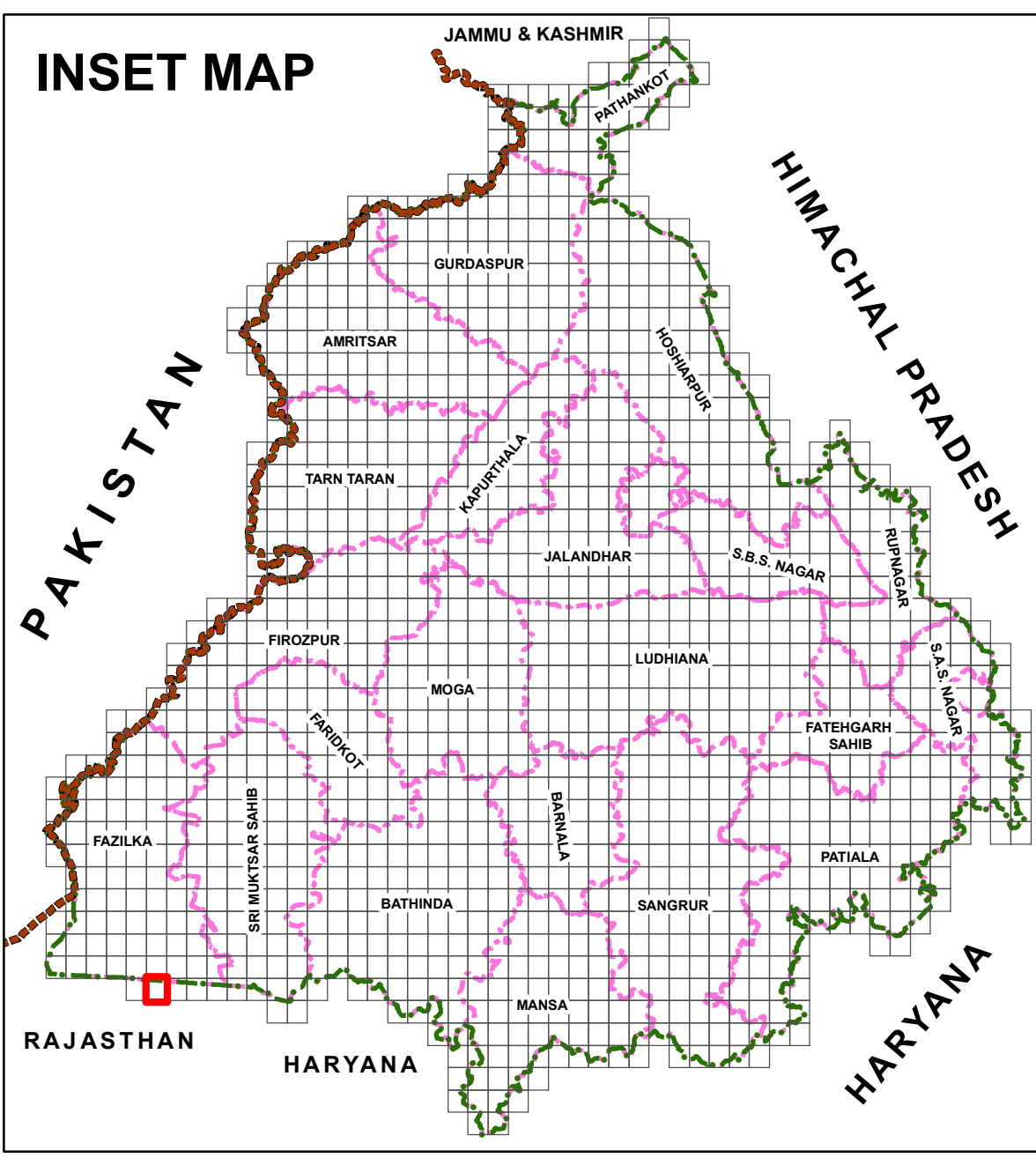




# MAP NO : 70



## LEGEND

- |  |                        |  |                       |
|--|------------------------|--|-----------------------|
|  | INTERNATIONAL BOUNDARY |  | DISTRICT ROAD         |
|  | STATE BOUNDARY         |  | VILLAGE ROAD          |
|  | DISTRICT BOUNDARY      |  | MAIN CANAL            |
|  | BLOCK BOUNDARY         |  | BRANCH CANAL          |
|  | VILLAGE BOUNDARY       |  | DISTRIBUTARY CANAL    |
|  | RAILWAY LINE           |  | MAJOR RIVER           |
|  | NATIONAL HIGHWAY       |  | CITY / TOWN / VILLAGE |
|  | STATE HIGHWAY          |  |                       |



Prepared By:  
**PUNJAB REMOTE SENSING CENTRE, LUDHIANA - 141004**  
 Tel: 0161-2303484, Fax: 0161-2303483, Email:- [contact@prsc.gov.in](mailto:contact@prsc.gov.in)

For:  
**Department of Agriculture, Punjab**  
**Kheti Bhawan, Phase-6**  
**S.A.S. Nagar Mohali.**  
 Te: 0172-2970602-12  
 email: [directoragriculturepunjab@gmail.com](mailto:directoragriculturepunjab@gmail.com)

